
















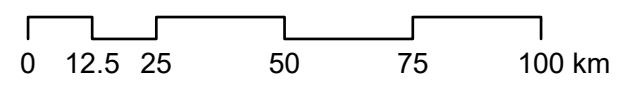
# SREBA Beetaloo Biophysical Study Area

Produced by: Flora & Fauna Division,  
NT Department of Environment, Parks and Water Security

For further information please contact:  
Strategic Regional and Environmental and Baseline  
Assessment (SREBA) Program  
Department of Environment, Parks and Water Security (DEPWS)  
CSIRO Complex, Vanderlin Drive, Berrimah.  
Northern Territory of Australia.  
Email: SREBA@nt.gov.au

## LEGEND

-  Eastern shale depocentre (approximate)
-  Beetaloo Sub-basin
-  SREBA Beetaloo Biophysical Study Area - updated 02/09/20
-  Major Towns
-  Major Aboriginal Community
-  Minor Town
-  Locality
-  Road house
-  Railway
-  Gas Pipelines
-  National Highway
-  Other Highway
-  Major Drainage
-  NT Portions
-  NT Parks and Reserves



Projection: Australia Albers  
Datum: GDA94

