





  
 km 0      2.5      5 km  
 Map Grid of Australia (MGA) Zone 52  
 Transverse Mercator Projection  
 Horizontal Datum: GDA 94  
 Drawing Ref: DENR2019089

**LEGEND**

<p><b>Water Bore Example</b></p> <p><b>Howard Springs</b> ← General Location</p> <p><b>+ RN009421</b></p> <p>↗ Bore Location      ↖ Bore Registered Number</p>	<p><b>General Features</b></p> <p> Highway</p> <p> Sealed Road</p> <p> Unsealed Road</p> <p> Coastline</p> <p> Land</p> <p> Sea</p>
--	---

## Darwin Rural Water Level Monitoring Bores