

BUSHFIRES



Spatial Gateway

INTRODUCTION

Bushfires NT primary role is to administer the provisions in the *Bushfires Management Act* and support landowners in the management of fire in the Northern Territory. The five fire management zones in the Northern Territory are Vernon Arafura, Arnhem, Savanna, Barky and Alice Springs.



FIRE MANAGEMENT ZONES

- 1. Arnhem
- 2. Vernon Arafura
- 3. Savanna
- 4. Barkly
- 5. Alice Springs

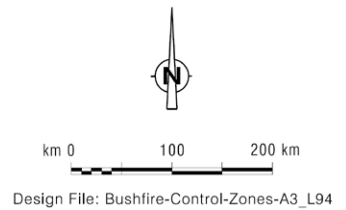
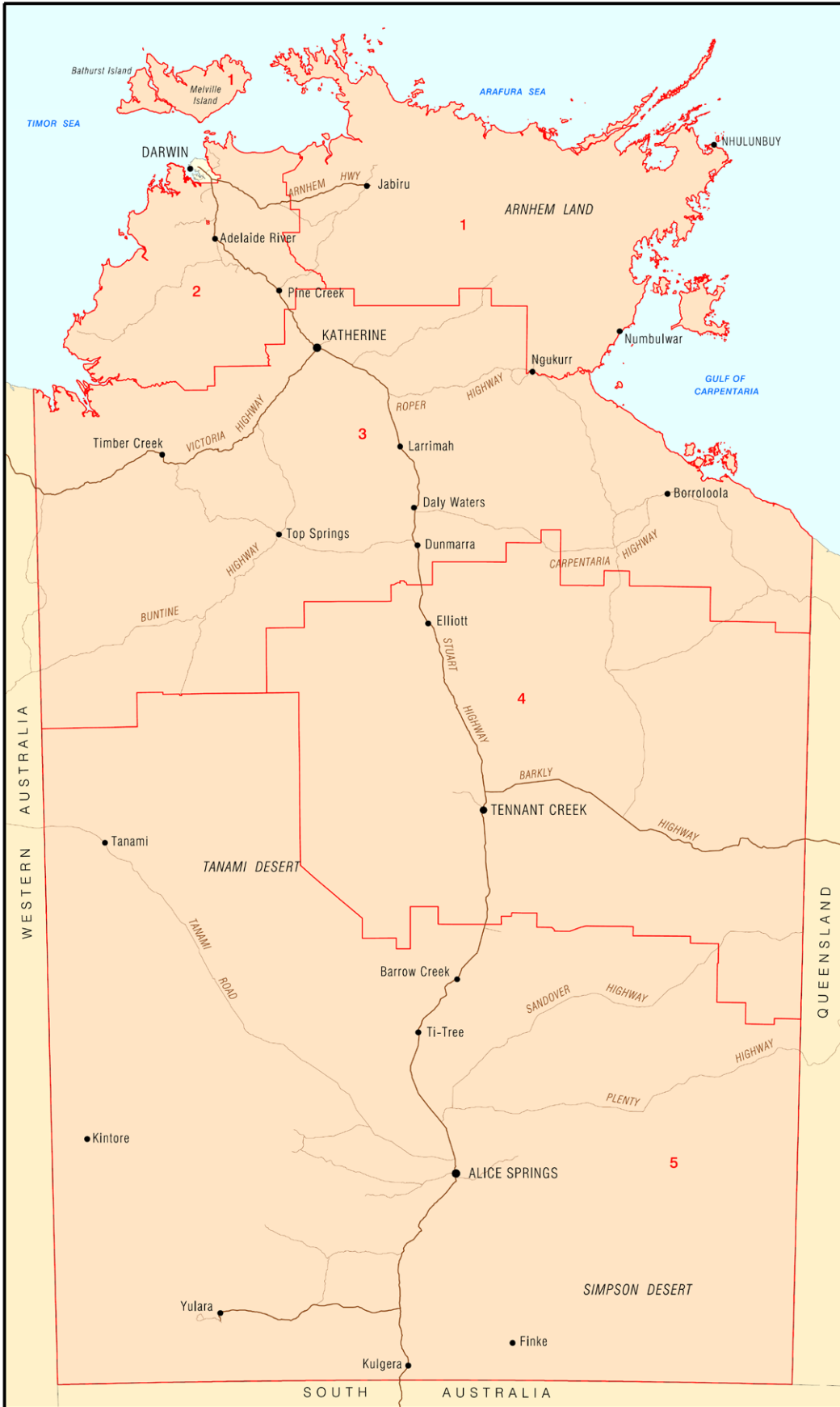
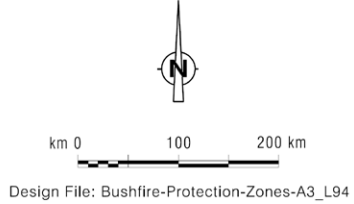
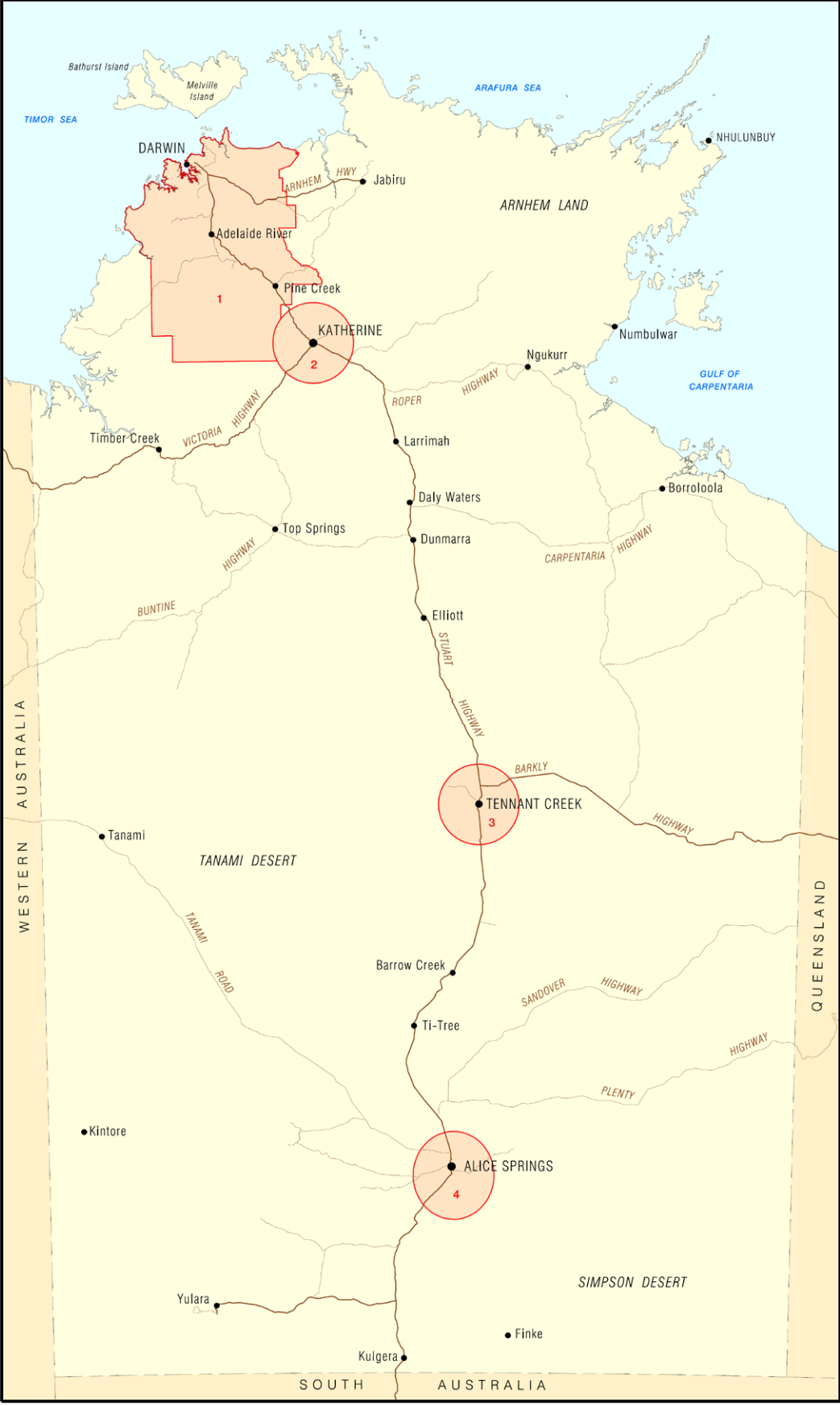


Figure 36: Fire management zones in the Northern Territory.

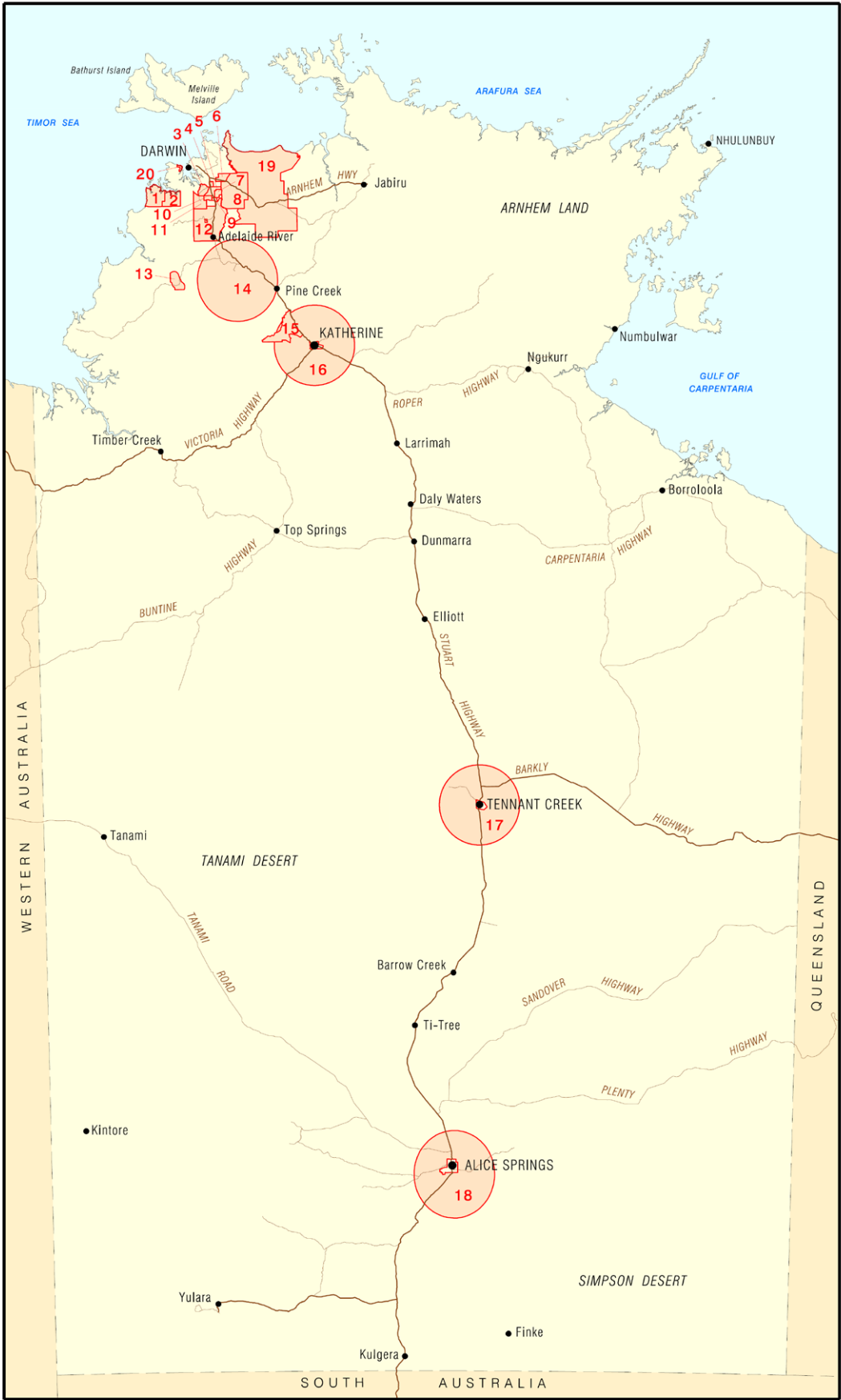
FIRE PROTECTION ZONES

- 1. Northern
- 2. Katherine
- 3. Tennant Creek
- 4. Alice Springs



Design File: Bushfire-Protection-Zones-A3_L94

Figure 37: Fire protection zones in the Northern Territory.



VOLUNTEER BUSHFIRE BRIGADE AREAS

1. Dundee
2. Milne
3. Berry Springs
4. Elizabeth Valley
5. Livingstone
6. Lambells Lagoon
7. Acacia Hills
8. Beatrice Hill
9. Manton
10. Labasheeda Park
11. Darwin River
12. Batchelor, Adelaide River, Tortilla Flats
13. Daly River
14. Douglas Daly
15. Edith Farms
16. Katherine
17. Tennant Creek
18. Alice Springs
19. Point Stuart
20. Wagait

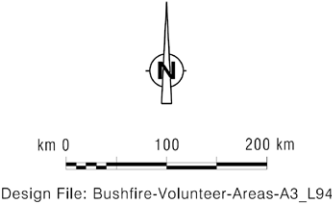


Figure 38: Volunteer bushfire brigade areas in the Northern Territory.

BUSHFIRES NT ADMINISTRATIVE BOUNDARIES

The Bushfires NT Administrative boundaries define the spatial extents of areas as determined by the Minister statutory instruments under the *Bushfires Management Act 2016*, for the purpose of managing wildfire in areas outside of major towns.

The areas apply to all land tenures across the Northern Territory excluding Emergency Response Areas (ERA's) as defined under the *Fire and Emergency Act*. They are also referred to as Fire Management Zones (ERA's are small areas covering urban and urban-fringe development around major population centres).

The administrative boundaries are categorised into three groups:

- Fire Management Zones are shown in [Figure 36](#).
- Fire Protection Zones are shown in [Figure 37](#).
- Volunteer Bushfire Brigade Areas are shown in [Figure 38](#).

| Technical Detail | |
|------------------|--|
| Source | Bushfires NT |
| Coverage | Northern Territory |
| Currency | 1985 to 2018 |
| Coordinates | GDA94, Geographic (decimal degrees) |
| Format | ESRI Shapefile, ESRI File Geodatabase, Oracle Spatial and PDF maps |
| Contact | Mark Gardener |
| Contact phone | 08 8922 0825 |
| Website | Link |